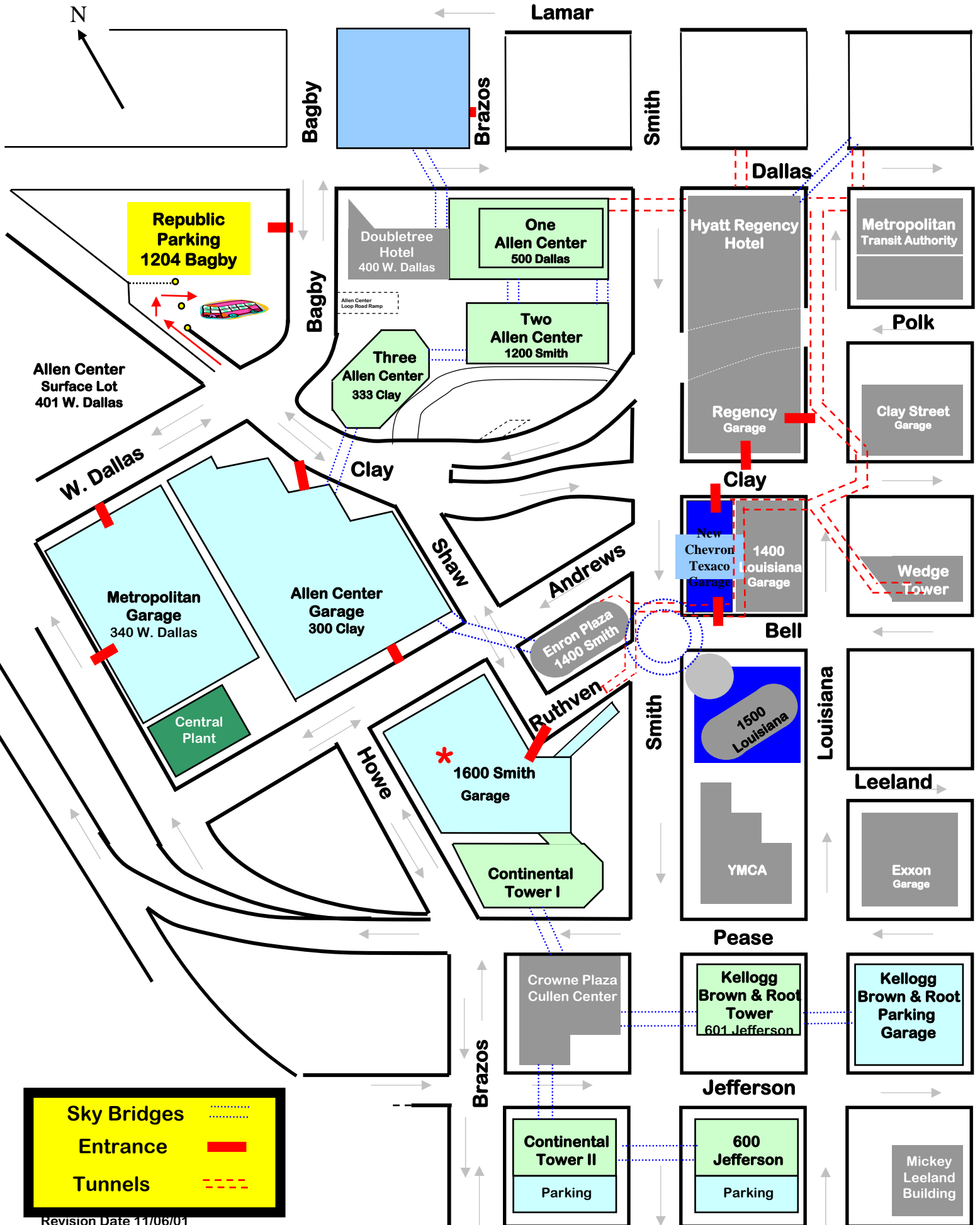
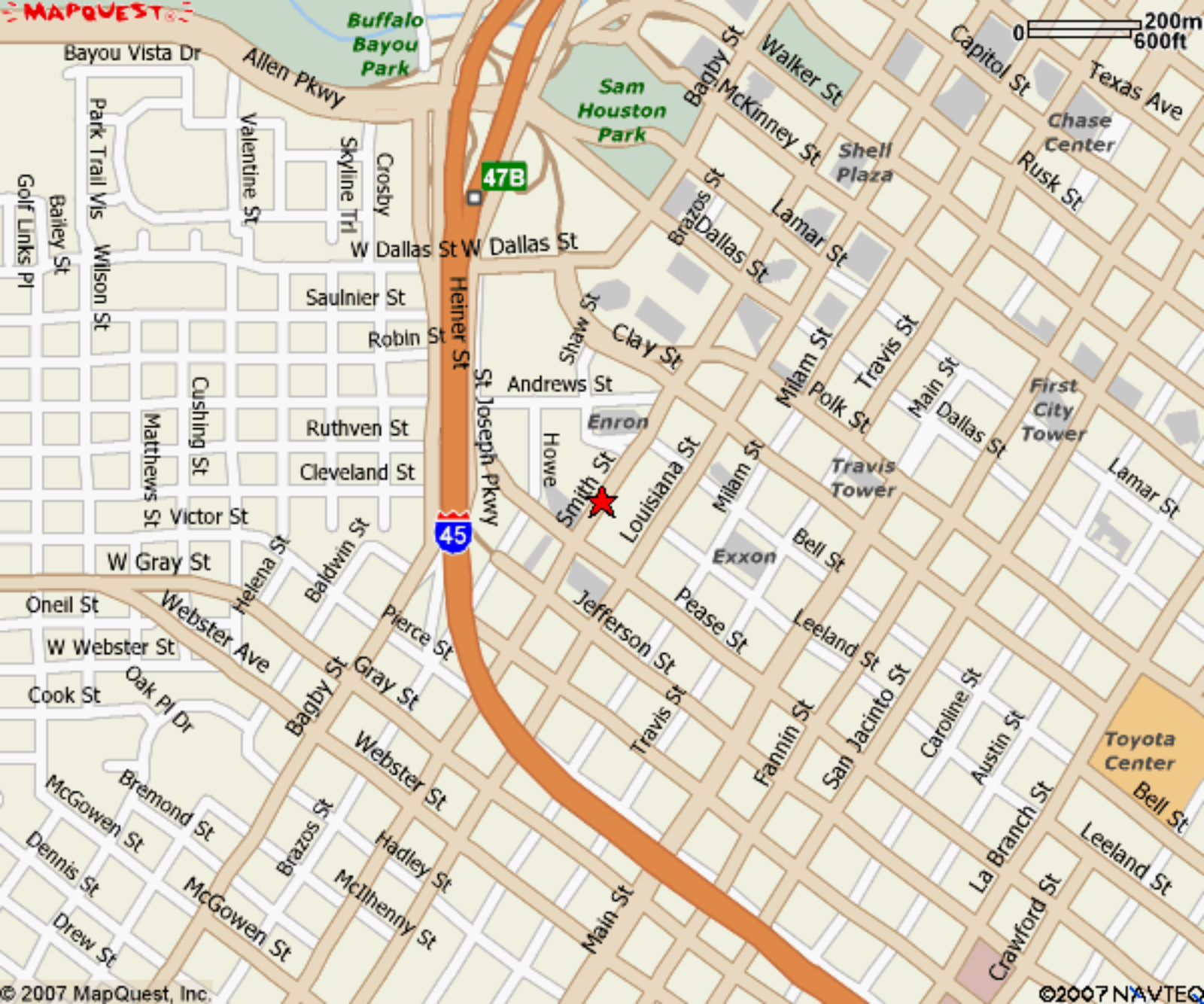


Houston, Texas -- Central Business District



Sky Bridges	
Entrance	
Tunnels	



Buffalo Bayou Park

Sam Houston Park

47B

45

Enron

Exxon


Toyota Center

Bell St

Route summary

Start: [Houston Intercontinental Airport](#)

End: [1600 Smith Street, Houston, TX 77002](#)

- Total distance: 20.1 mi
- Estimated time: 25 Minutes
-  [Hide traffic conditions](#)

- **Driving directions**

-

 [Depart Pine Cut \(south\) \(0.4 mi\)](#)

1 [Continue west on Rankin Rd \(0.6 mi\)](#)

2 [Turn LEFT \(southeast\) onto JFK Blvd / John F Kennedy Blvd \(1.5 mi\)](#)

3 [Bear LEFT \(south\) onto ramp toward Beltway 8 E / Sam Houston Pkwy E \(1.6 mi\)](#)

4 [Take ramp RIGHT to N Belt Dr E / Beltway 8 / N Sam Houston Pkwy E \(0.7 mi\)](#)

5 [Bear RIGHT \(east\) onto road \(0.2 mi\)](#)

6 [Bear RIGHT \(south\) onto Eastex Fwy / US-59 / US-59 S \(0.6 mi\)](#)

7 [Take ramp LEFT to US-59 South / Eastex Fwy \(11.3 mi\)](#)

8 [Take ramp RIGHT toward Beaumont / I-10 / San Antonio \(0.4 mi\)](#)

9 [Merge onto I-10 / East Fwy West \(west\) \(1.1 mi\)](#)

10 [At exit 768B, take ramp LEFT to I-45 / Gulf Fwy South \(0.8 mi\)](#)

11 [Take exit 47C LEFT toward McKinney St \(0.5 mi\)](#)

12 [Turn RIGHT \(southwest\) onto Smith St \(0.4 mi\)](#)

 [Arrive at 1600 Smith Street, Houston, TX 77002](#)